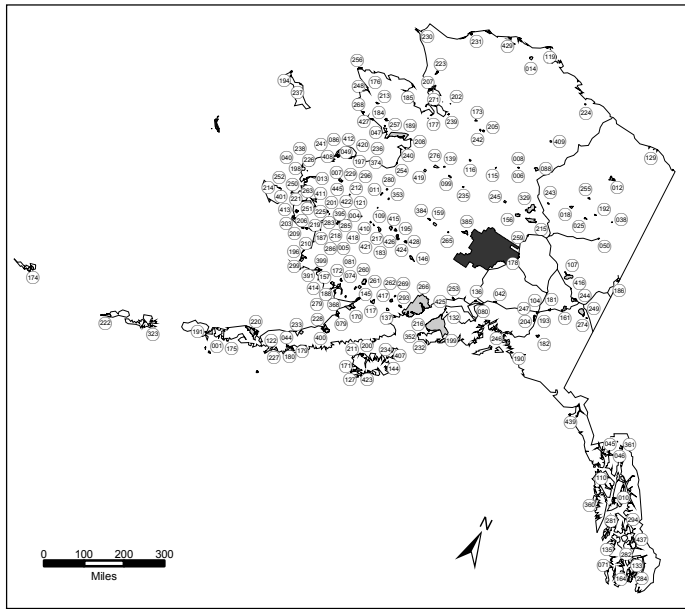






Indian Tribes and Class 1 Areas of the WRAP Region



Legend

-  Reservation / Alaskan Native Village
-  Tribal Class 1 (Non-Mandatory)
-  Federal Mandatory Class 1 Area
-  Interstate Highway

Note: Figure only includes federally-recognized Indian tribes and Alaskan Native Villages. Each Reservation / Alaskan Native Village is identified with a circle containing a number, but in some cases, the polygon(s) representing the land base of the tribe are very difficult to see due to the scale of the map.

Created by the Tribal Data Development Working Group of WRAP and the Institute for Tribal Environmental Professionals, June 2003. Data Sources: U.S. Bureau of Indian Affairs, U.S. Environmental Protection Agency, Inter-Tribal Environmental Council of Oklahoma, and ESRI.

